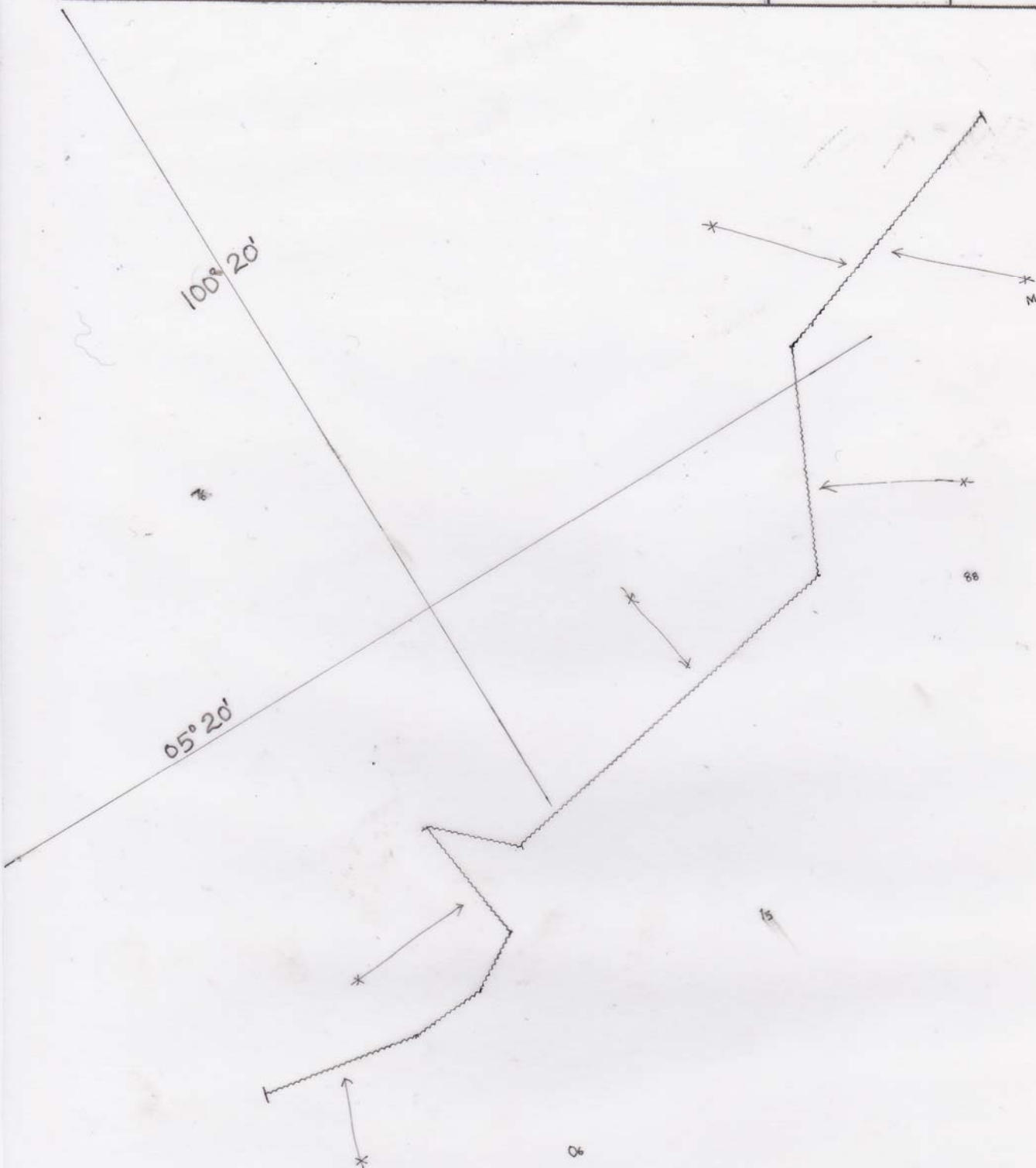


**CAUTION: TRACINGS ARE NOT TO SCALE,**  
**FOR VISUAL APPRECIATION ONLY.**

Chart No. 4026	NM 050 113		NC / NE 15 OCT 1989	Folio 7
Tracing size 148 x 210 mm	Previous update 049/12			



Folio  
03

NM 045 /13



~~NC~~ / NE  
15 NOV 2011

Chart No.  
2029 (INT 7358)

Tracing size  
148 x 210 mm

Previous update  
273 /12

PADAM

CHY

10°  
00'

BLDG



Mobile Tower

Cup

76°15'

Folio  
3

NM 046 /13



~~NC~~ / NE  
29 FEB 2004

Chart No.  
22 (INT 752)

Tracing size  
148 x 210 mm

Previous update  
033 /13

302

1305

692 \*



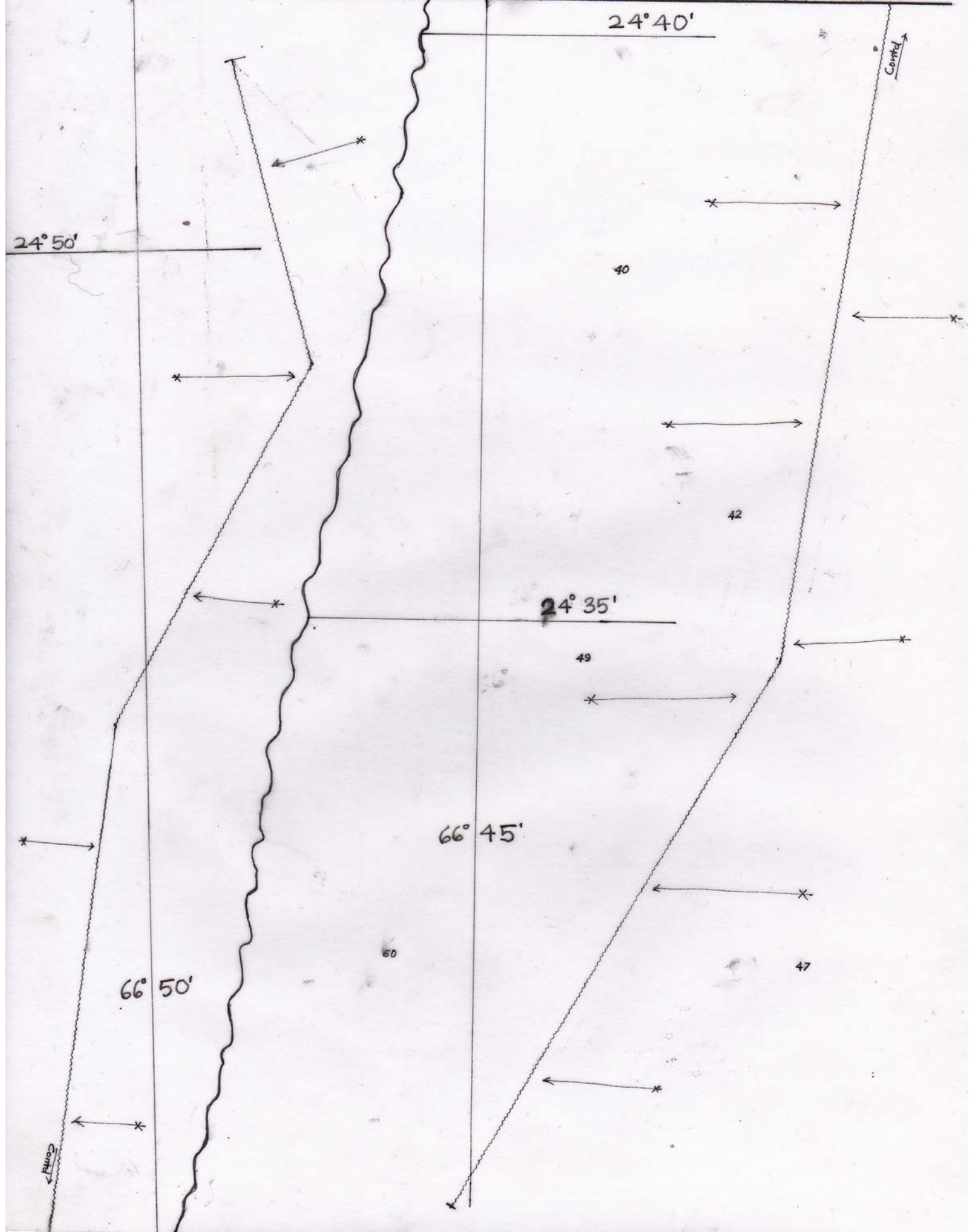
1353

85

12°00'

74°00'

Chart No. 2049	NM 049 /13		NC / NE 15 FEB 2002	Folio 2
Tracing size 148 x 210 mm	Previous update 208/12			





<b>Folio</b> 03	<b>NM</b> 045 /13		<del>NC</del> / NE 31 JAN 2011	<b>Chart No.</b> 2004 (INT 7359)
Tracing size 148 x 210 mm	Previous update 187/12			

76° 16'

14

07



Cup



Mobile Tower

21

09° 58'

Folio 3	NM 045 /13		<del>NC</del> / NE	Chart No.
	Previous update 264/12		31 OCT 2011	2045 (INT 7360)
Tracing size 148 x 210 mm				

03

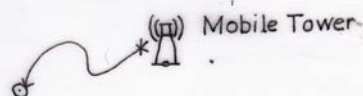


Cup

04

09° 58' 5

05



Mobile Tower

76° 16' 5

76° 17'

Chart No.  
200

NM 049 113



NC / NE  
30 APR 2007

Folio  
02

Tracing size  
148 x 210 mm

Previous update  
209/12

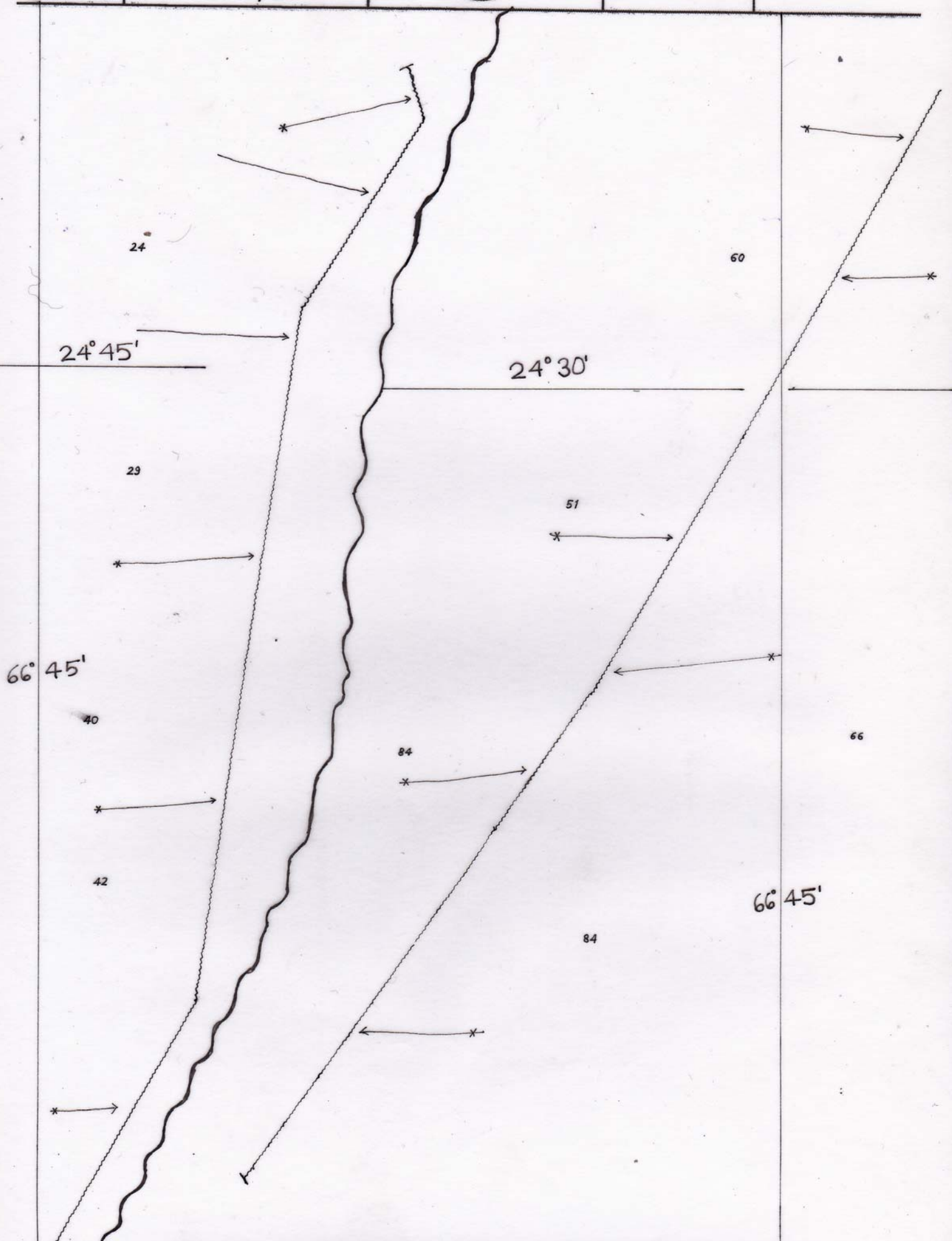


Chart No.  
250

NM 049 /13



NC / NE  
15 DEC 1988

Folio

2202

Tracing size  
148 x 210 mm

Previous update  
209/12

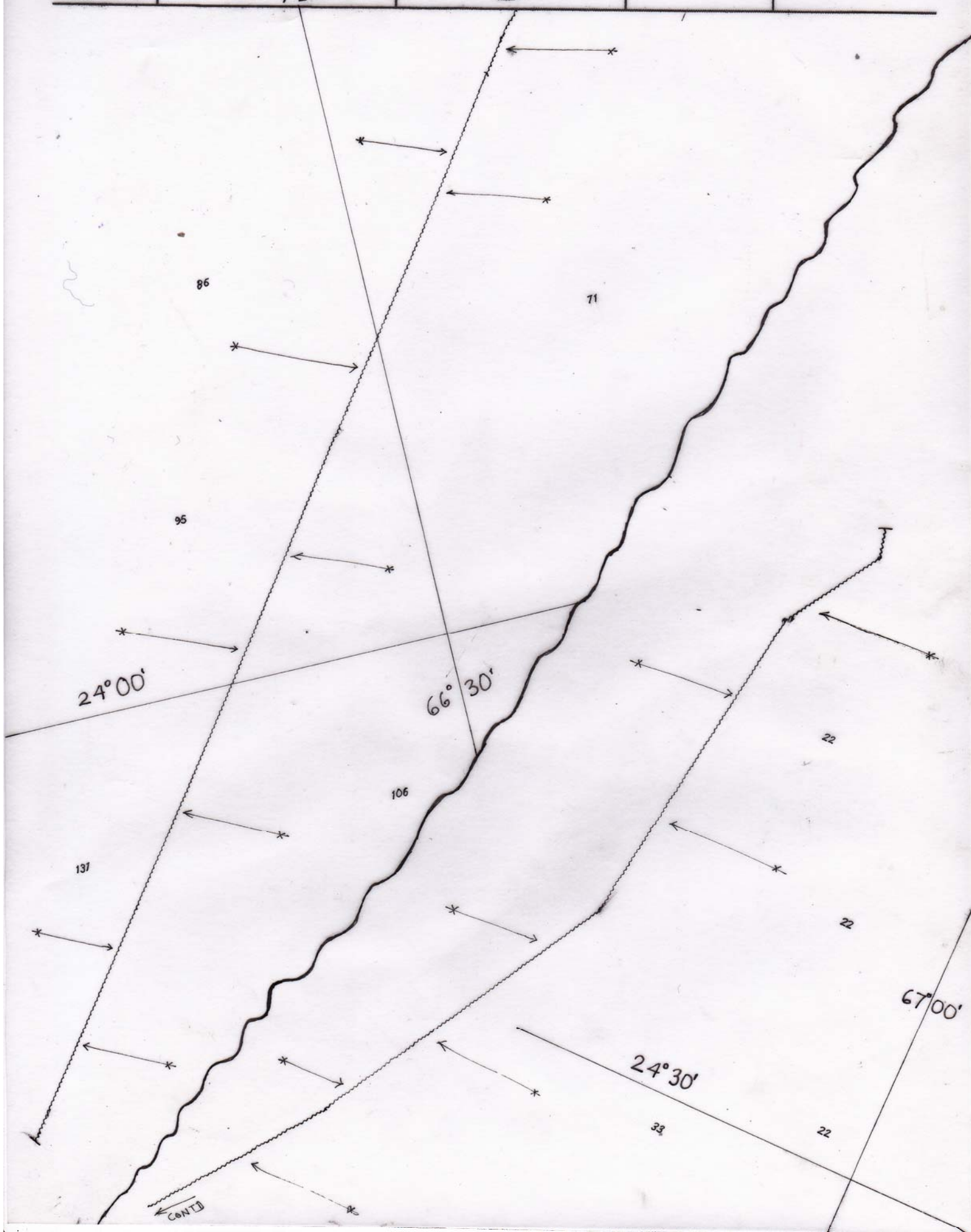
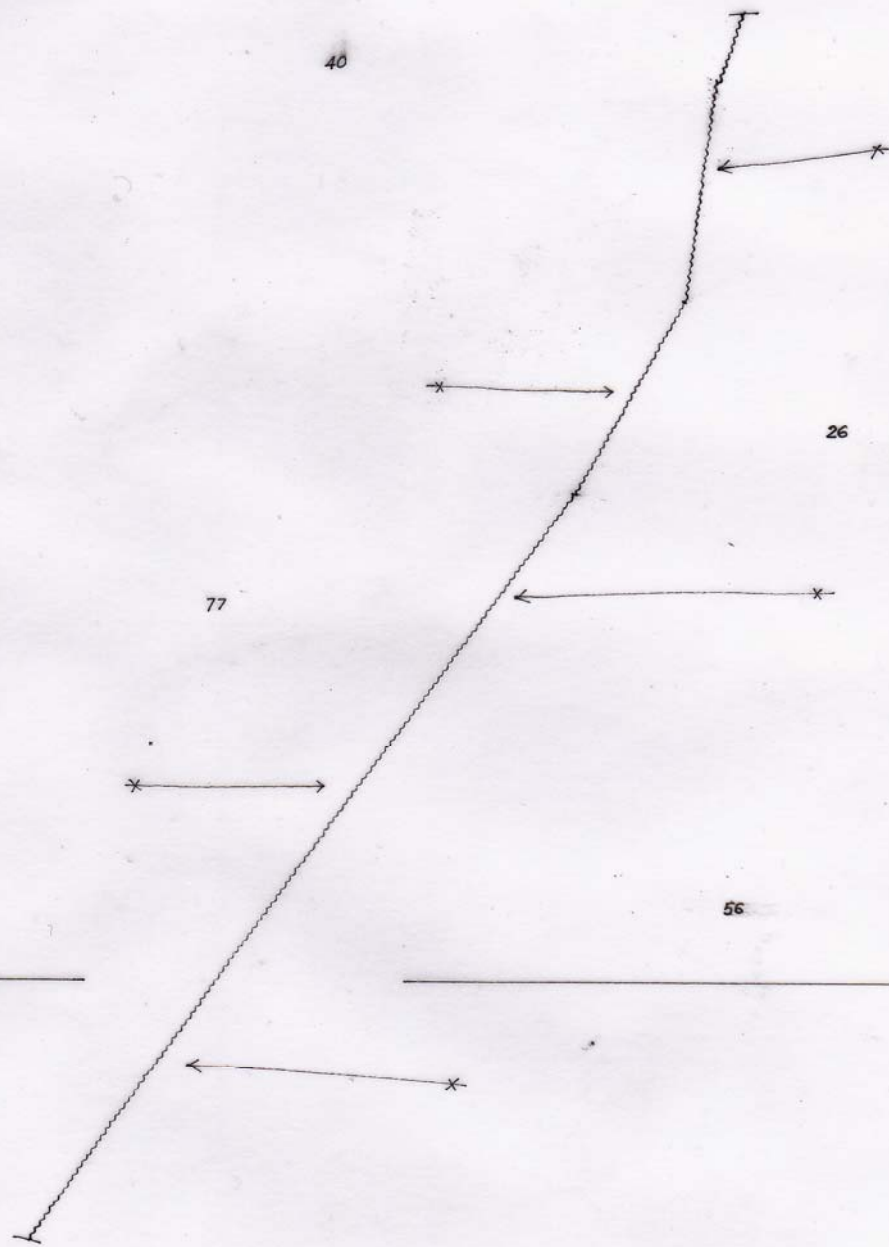




Chart No. 291	NM 049 A13		NC / <del>NE</del> 1 MAR 2004	Folio 02 51
Tracing size 148 x 210 mm	Previous update 209/12			

25°00'



24°00'

66° 00'

67° 00'

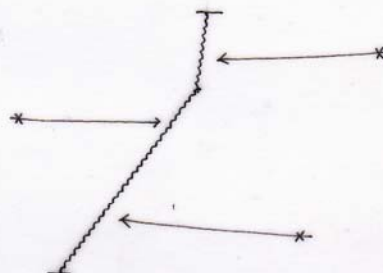


<b>Folio</b> 1	<b>NM</b> 049 /13		<b>NC / NE</b> 29 FEB 1996	<b>Chart No.</b> 7705 (INT 705)
Tracing size 148 x 210 mm	Previous update 033/13			

25°00'

446

1450



971

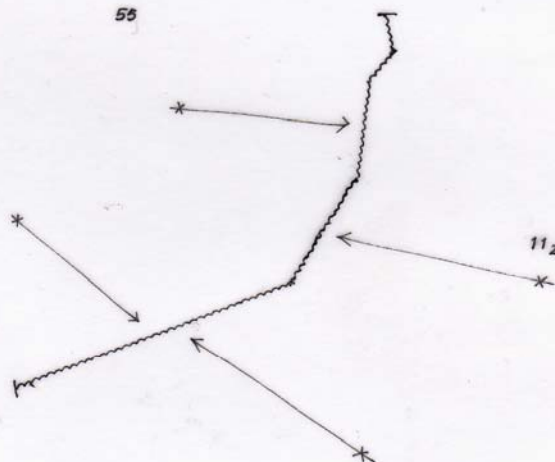
640

65°00'

<b>Folio</b> 2	<b>NM</b> 049 /13		<b>NC / NE</b> 29 FEB 2004	<b>Chart No.</b> 21
Tracing size 148 x 210 mm	Previous update 222/12			

55

108



112

42

24°00'

66°00'

<b>Folio</b> 1	<b>NM</b> 047 /13		<b>NC / <del>NE</del></b> 15 MAR 1990	<b>Chart No.</b> 2089
	Previous update 076/11			
Tracing size 148 x 210 mm				

82

91

117

23° 50'

09

WUDAM

Works in progress (2012)

57° 30'

<b>Folio</b> 1	<b>NM</b> 048    /13		<b>NC</b> / <del><b>NE</b></del>	<b>Chart No.</b>
	<b>Previous update</b> 266/12		30 SEP 2002	289
<b>Tracing size</b> 148 x 210 mm				

67

26° 00'

62

65

29

x 27 Obsth

53° 00'

Folio 1	NM 047 /13		NC / <del>NE</del>	Chart No.
	Previous update 206 / 10		30 JUN 2002	2090 (PLAN)
Tracing size 148 x 210 mm				

\*  
 ↙  
 Works in  
 progress  
 ↘  
 \*  
 (2012)  
 ↗  
 \*

5.1  
 5.2  
 5.3  
 5.4  
 5.5  
 23° 50'  
 57° 32'

Folio 1	NM 047 /13		NC / <del>NE</del>	Chart No.
	Previous update 206 / 10		30 JUN 2002	2090
Tracing size 148 x 210 mm				

23° 51'

Works in progress (2012)

24

57° 33'

3

6

6



<b>Folio</b> 4	<b>NM</b> 046 /13		<b>NC / <del>NE</del></b> 15 DEC 1983	<b>Chart No.</b> 272
Tracing size 148 x 210 mm	Previous update 033/13			

269

13°00'

967

692 \*



680

1414

74° 00'

<b>Folio</b> 03	<b>NM</b> 046 /13		<b>NC / <del>NE</del></b> 15 FEB 2004	<b>Chart No.</b> 293 (INT 7022)
Tracing size 148 x 210 mm	Previous update 033/13			

13°00'

885

1145

692 \*



944

120

74°

Folio

4

NM

046

113

Previous update

275/12



~~NC~~ / NE

31 DEC 2009

Chart No.

268(INT 7353)

Tracing size  
148 X 210 mm

73°

1847



1905

2050

1704

1325

73° 00'

11° 30'

Chart No. 4027	NM 050 113		<del>NC/NE</del> 15 JUN 1988	Folio 7
Tracing size 148 x 210 mm	Previous update 049/12			

